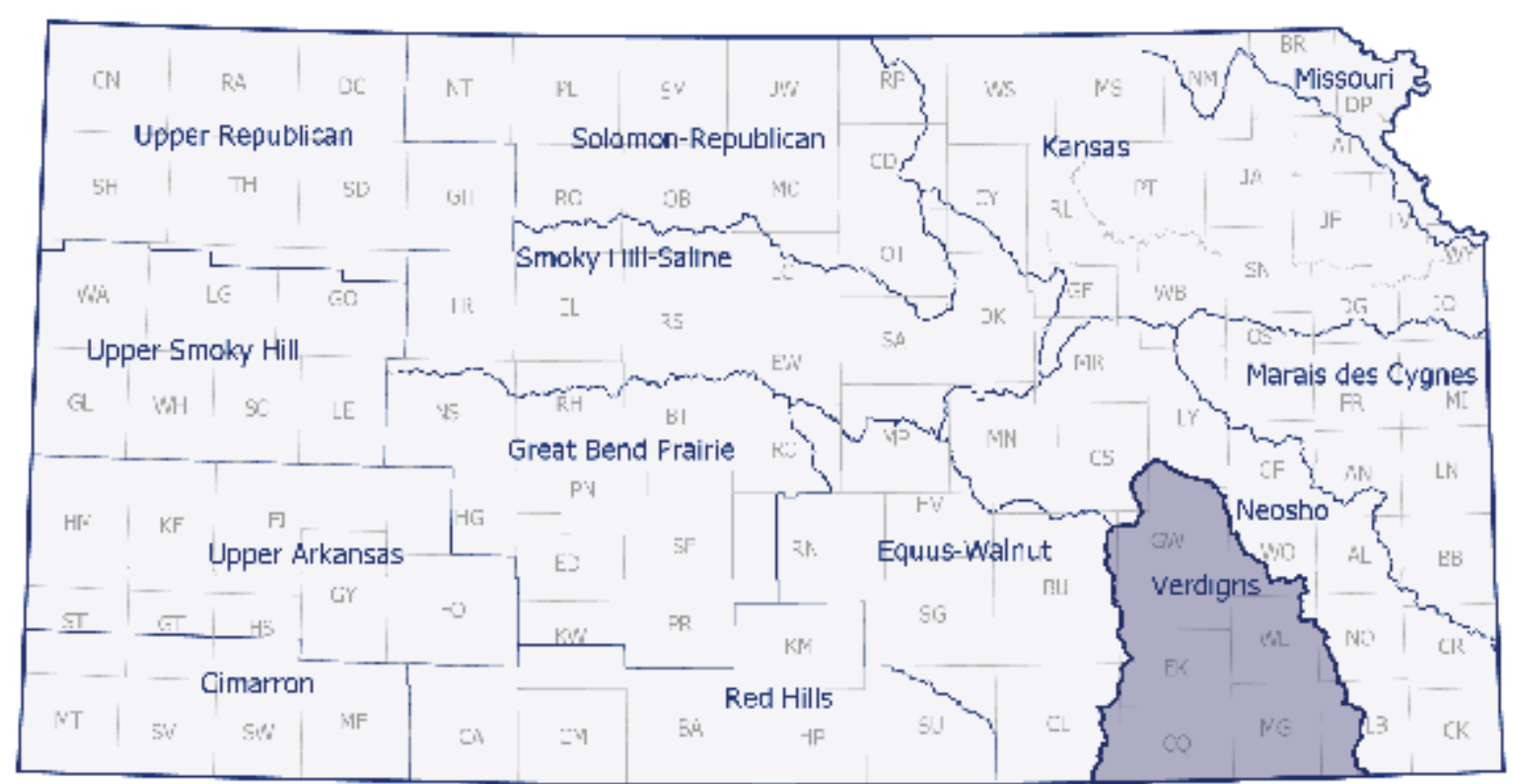
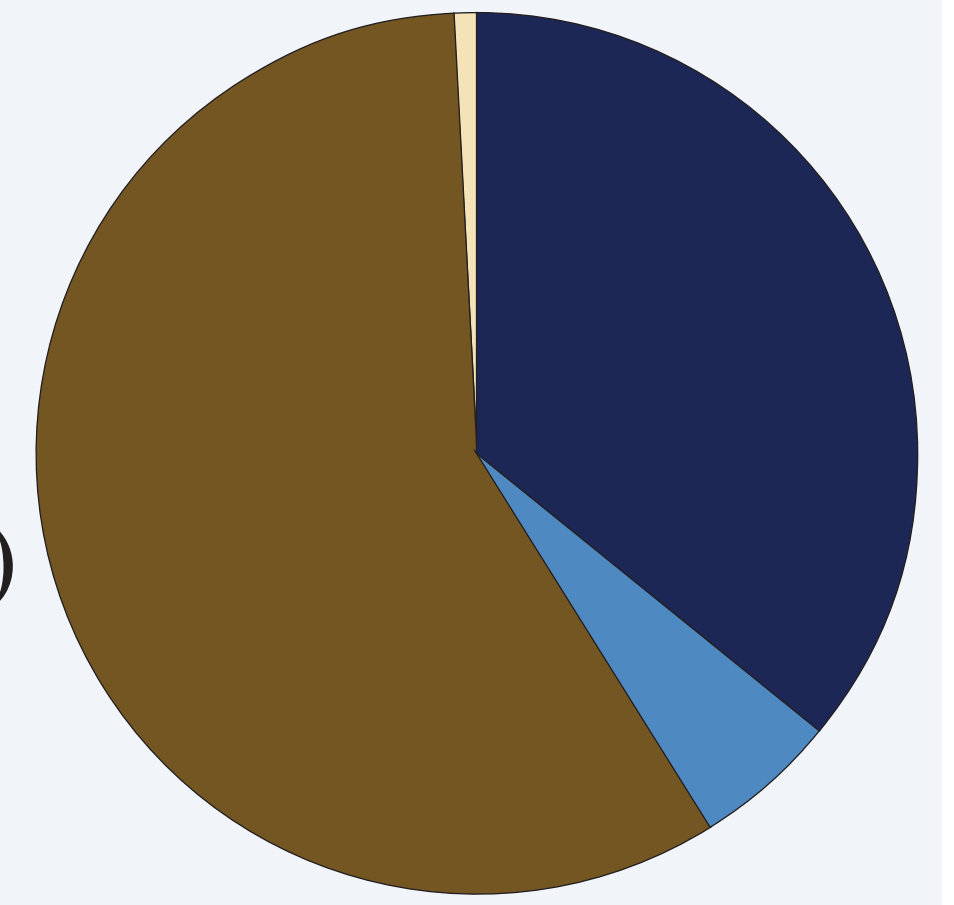
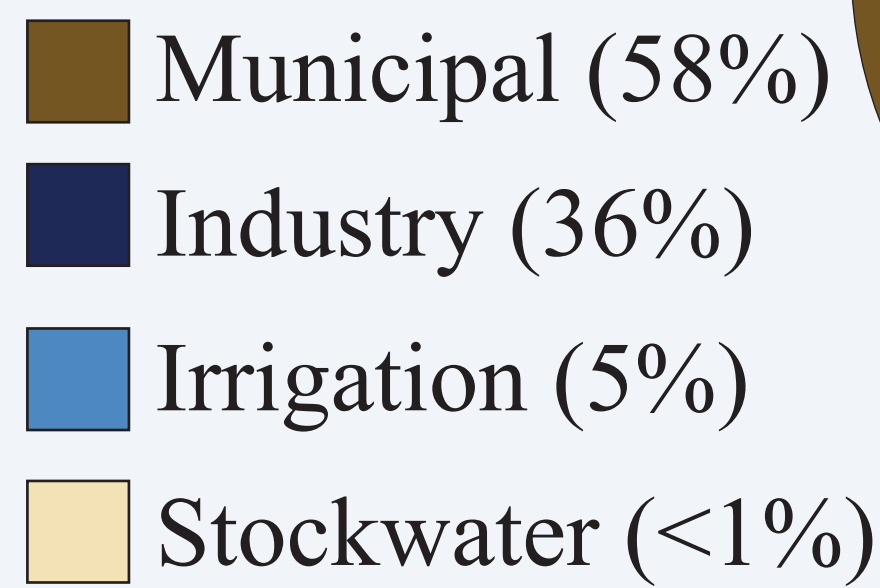


# VERDIGRIS

## Regional Planning Area



### Water Use:

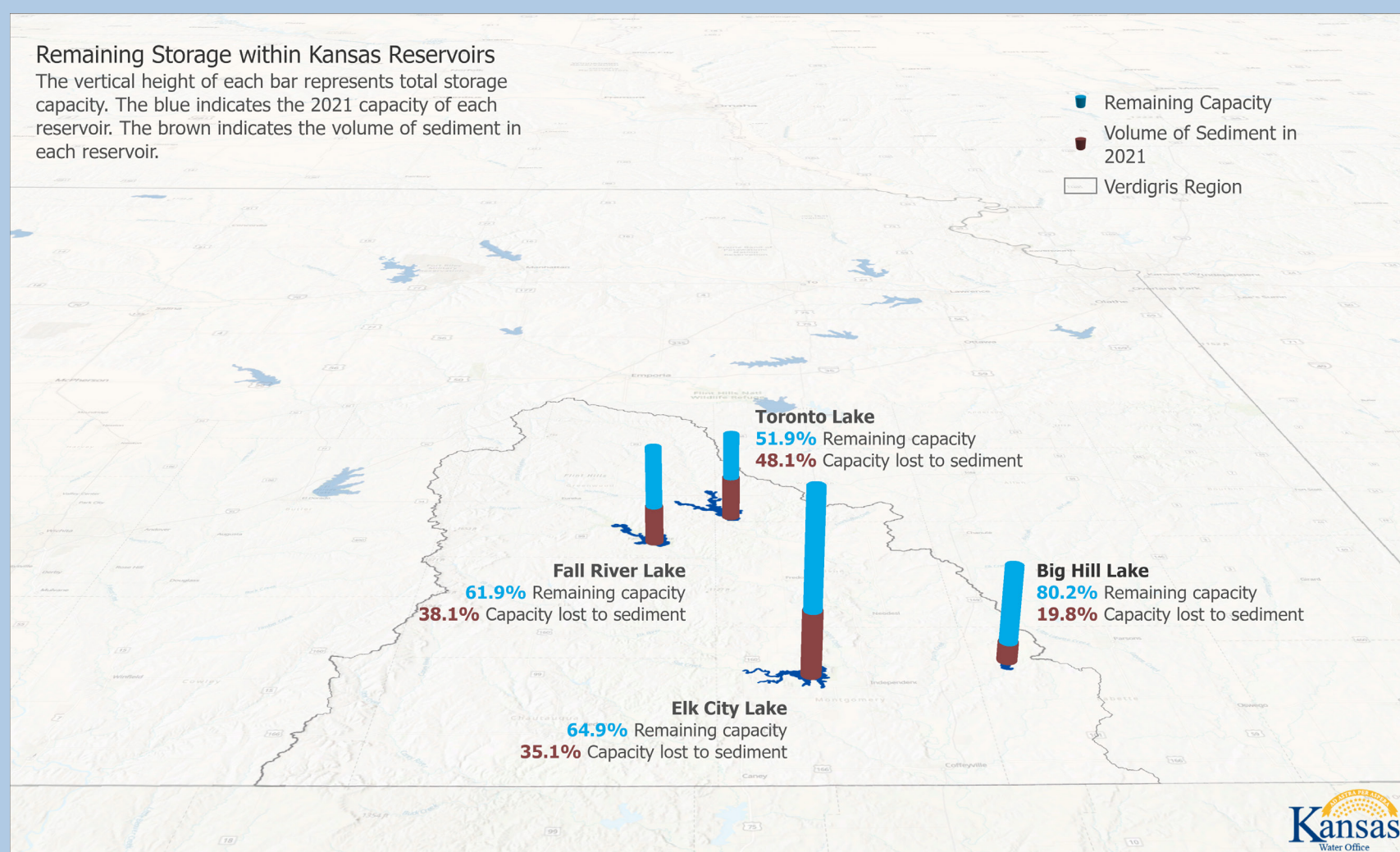


Average water use, 2015-2019

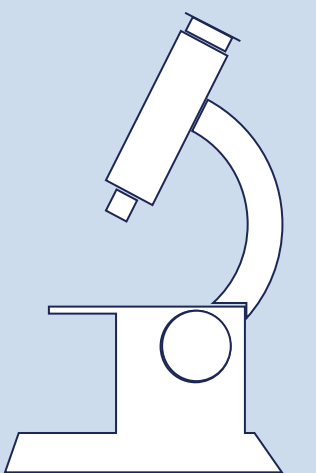
Refine modeling of federal reservoir system operations to **minimize drought vulnerability** for current and projected demands.

Surface water provides **99%** of the reported water use in the region.


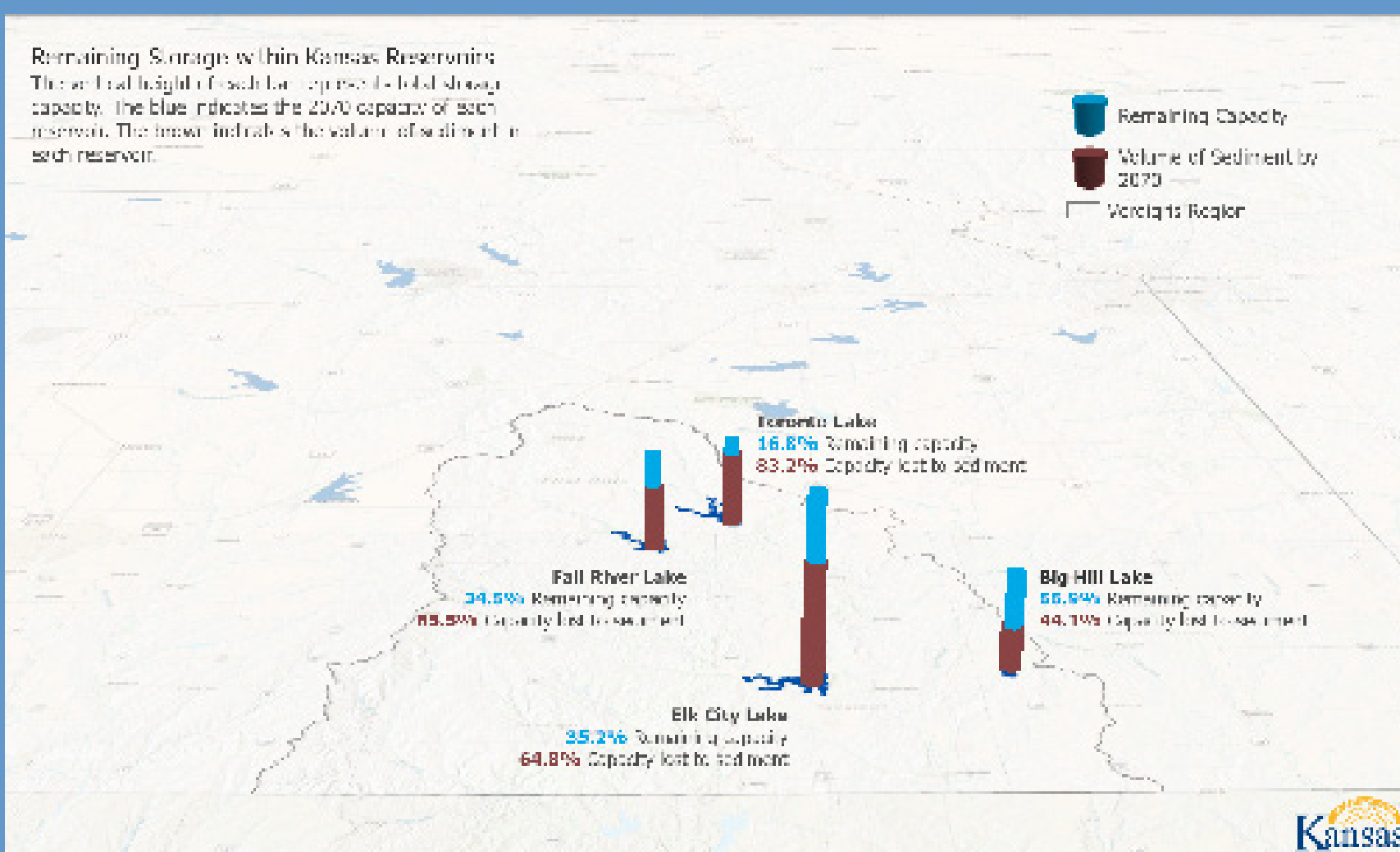

### Future sedimentation predictions:



All four federal reservoirs have a **Total Maximum Daily Load (TMDL)** in place.



Assessment of drought vulnerability to determine potential need for **Small Water Supply Lakes**.



Visit [kwo.ks.gov](http://kwo.ks.gov) to contact the KWO RAC Planner.