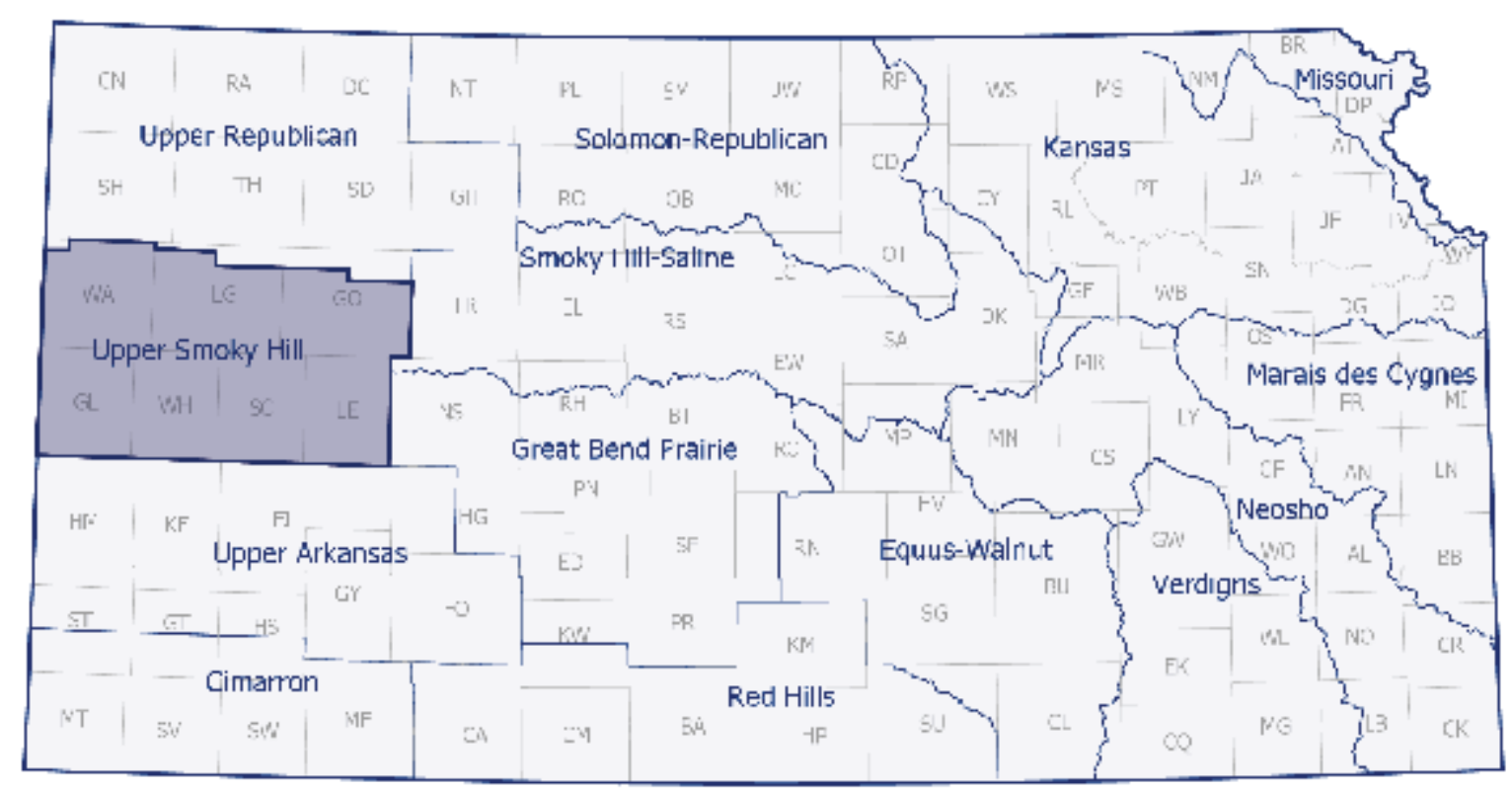


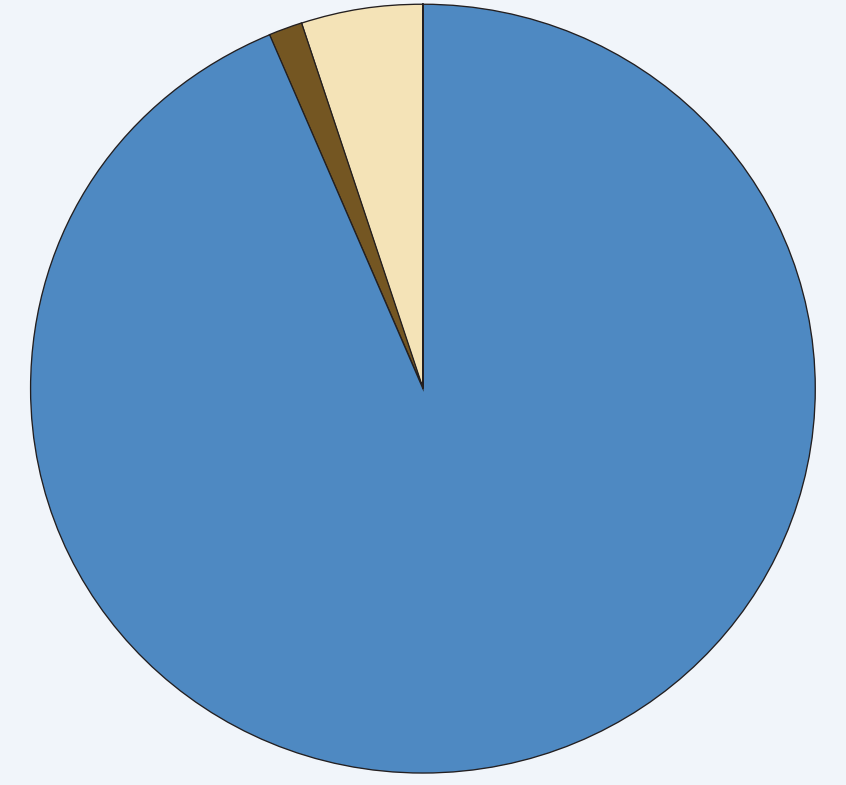
# UPPER SMOKY HILL

## Regional Planning Area



### Water Use:

- Irrigation (94%)
- Stockwater (5%)
- Municipal (1%)
- Industry (<1%)
- Recreation (<1%)



Average water use, 2015-2019

Water level measurements show groundwater levels have an average annual decline of:

**1.32 feet**

10 year groundwater decline of:

**4.92 feet**


Adoption of irrigation technologies, water reclamation projects, new crop varieties, and conservation practices.



Wichita County LEMA started in 2021 and GMD 1 Four-County LEMA currently under development.



Working with public water supplies to develop plans for conservation.



Visit [kwo.ks.gov](http://kwo.ks.gov) to contact the KWO RAC Planner.