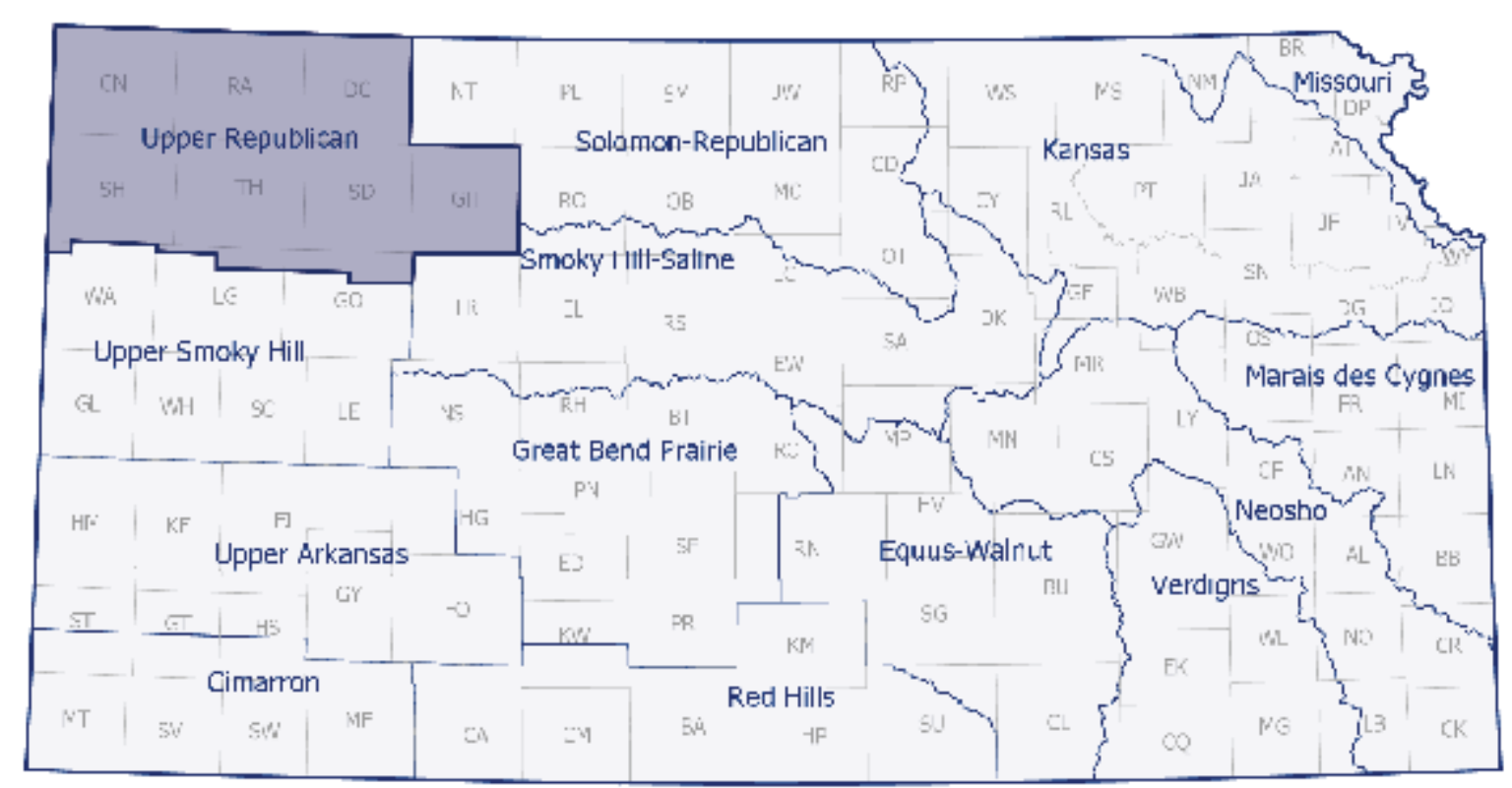


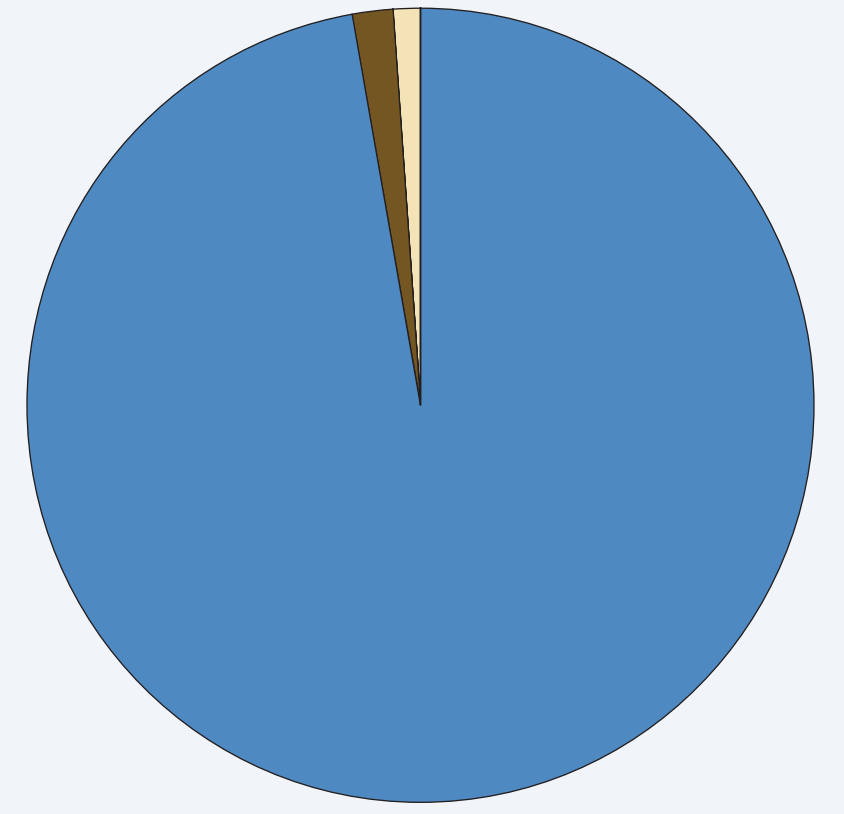
UPPER REPUBLICAN

Regional Planning Area



Water Use:

- Irrigation (97%)
- Municipal (2%)
- Stockwater (1%)
- Industry (<1%)
- Recreation (<1%)



Average water use, 2015-2019


Water level measurements show groundwater levels have an average annual decline of:

1.26 feet

10 year groundwater decline of:

4.12 feet

Adoption of irrigation technologies, water reclamation projects, new crop varieties, and conservation practices.




Renewal of Sheridan 6 and GMD4 District Wide LEMAs for another **5 year term**.

Adoption of water conservation management plans to reduce overall

usage to extend the life of the aquifer and economic wellbeing.



Educating all water users on sources of supply, water quantity, water quality, and best management practices.



Visit kwo.ks.gov to contact the KWO RAC Planner.