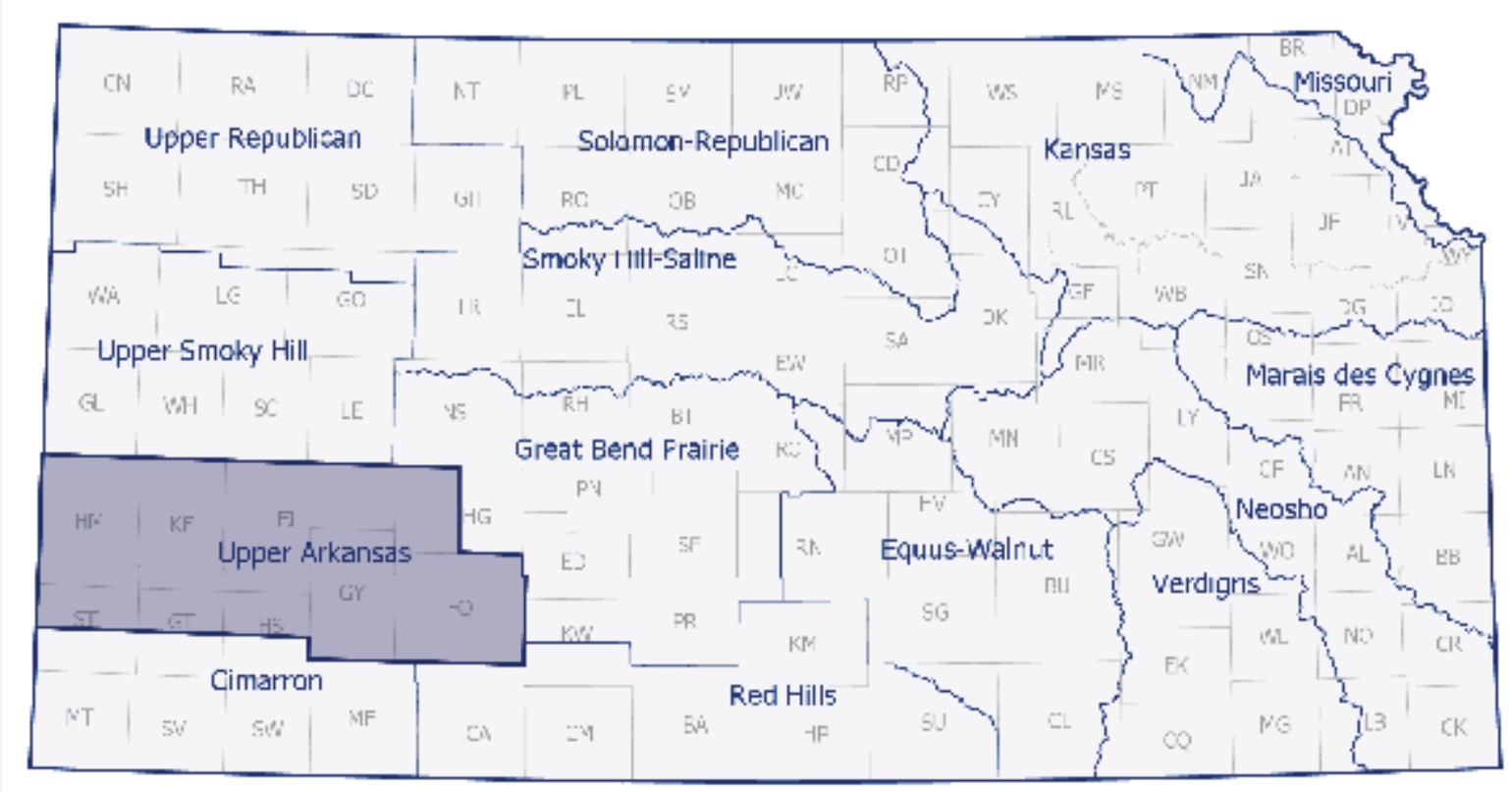


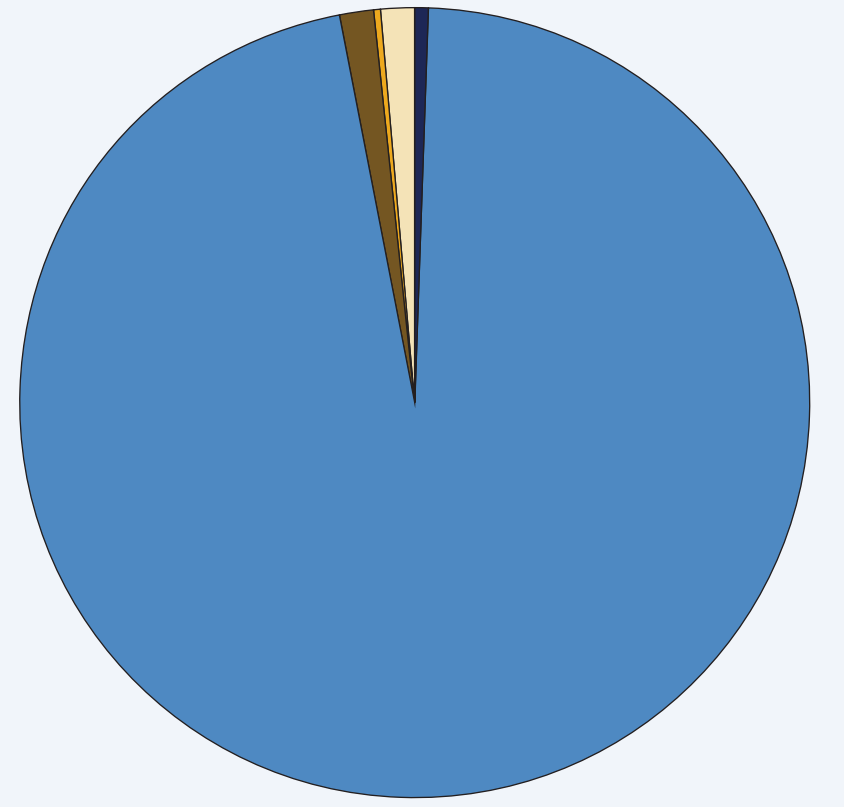
UPPER ARKANSAS

Regional Planning Area



Water Use:


- Irrigation (94%)
- Municipal (2%)
- Industry (2%)
- Stockwater (2%)
- Recreation (<1%)



Average water use, 2015-2019

WCA's cover
25,696 acres
of approximately
820,000 irrigated acres.

Adoption of irrigation technologies, water reclamation projects, new crop varieties, and conservation practices.



Water level measurements show groundwater levels have an average annual decline of:

2.66 feet

10 year groundwater decline of:


13.50 feet

Establish a diversified and usable water supply to support a growing economy with conservation-minded

stewardship focused on increasing the life of the aquifer.



Working with Colorado to address the water quality issues in the Arkansas River.



Visit kwo.ks.gov to contact the KWO RAC Planner.