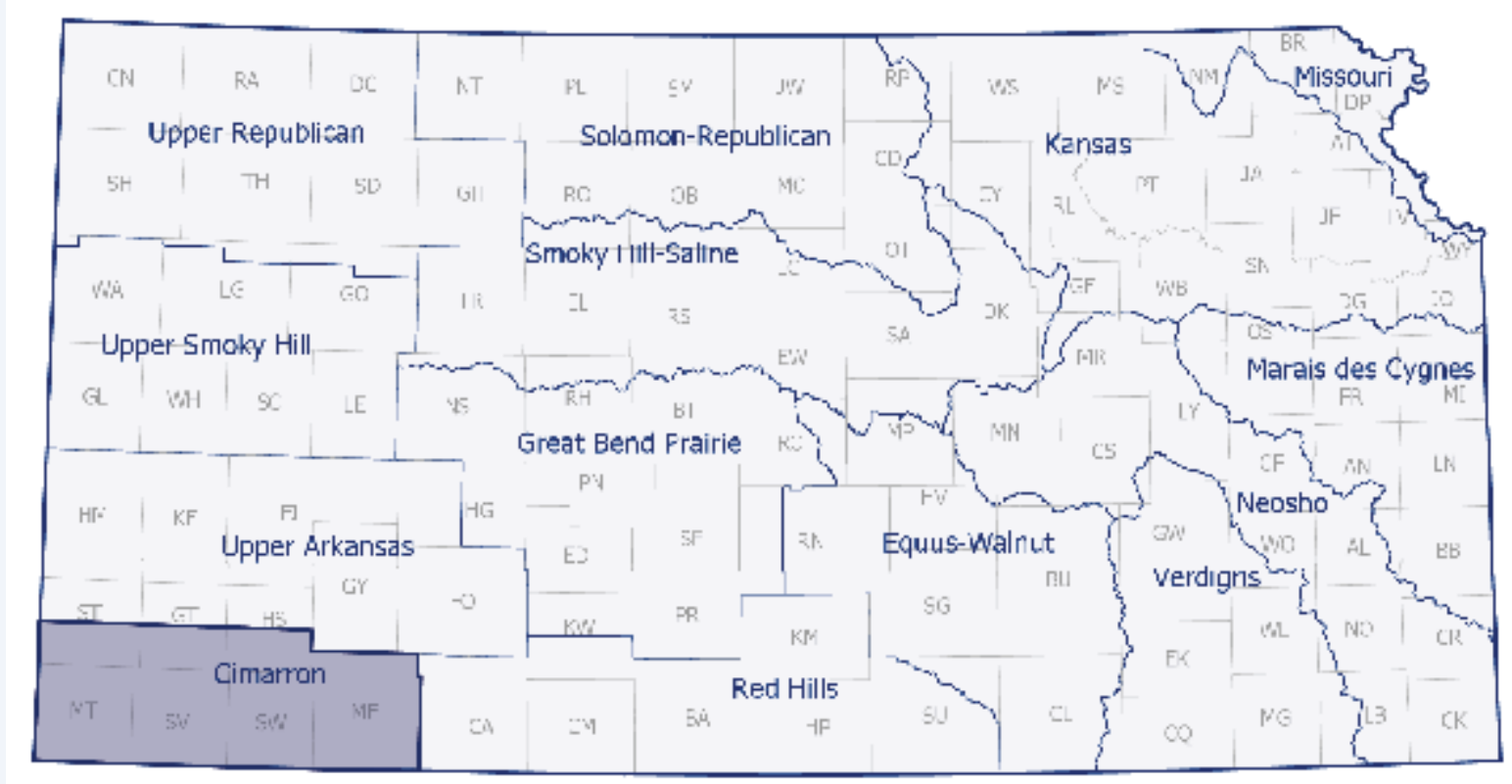


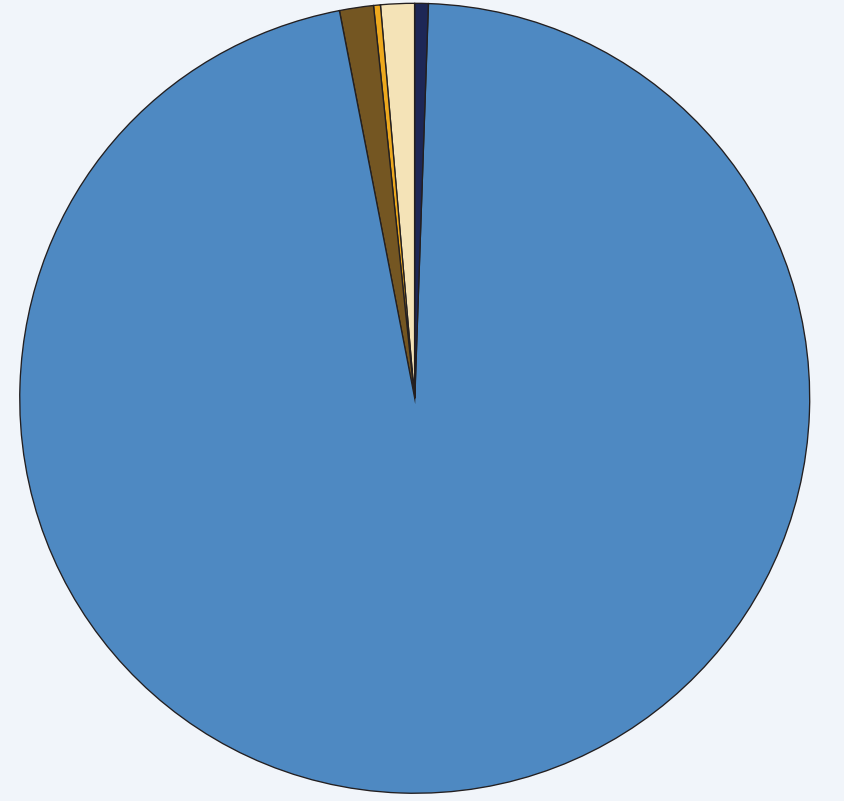
CIMARRON

Regional Planning Area



Water Use:

- Irrigation (96%)
- Municipal (1%)
- Industry (1%)
- Stockwater (1%)
- Recreation (<1%)



Average water use, 2015-2019

WCA's cover
1,126 acres
of approximately
646,000 irrigated acres.

10 year groundwater
decline of:



17.73 feet

Increased voluntary
and incentive-based
conservation to help
extend the life to the
aquifer.

Water level
measurements
show groundwater
levels have an
average annual
decline of:

**2.36
feet**

Adoption of irrigation
technologies, water
reclamation projects,
new crop varieties, and
conservation
practices.



Visit kwo.ks.gov to contact the
KWO RAC Planner.