


SOLOMON-REPUBLICAN

REGIONAL PLANNING AREA - AUGUST 2018

Webster Reservoir has experienced Closure or Warning Level status for Harmful Algal Blooms since June

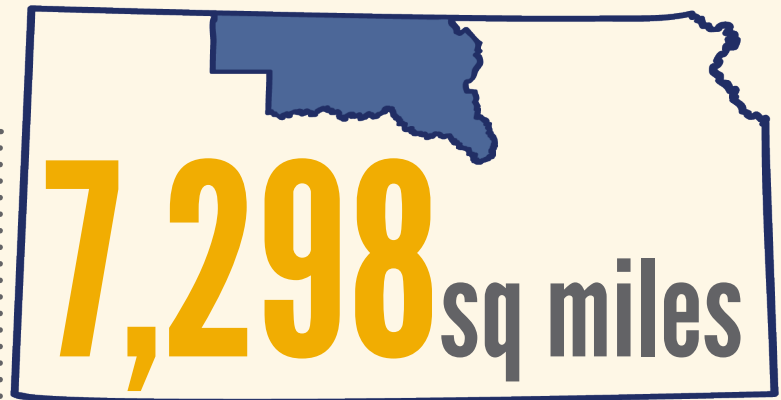


In 2016, recreational users at Keith Sebelius Lake had an estimated economic impact in Norton County



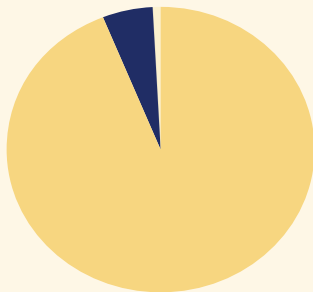
\$4,848,000

4 of 5 reservoirs in region remained near or above 100% conservation pool in



Located in **NORTH CENTRAL** Kansas

Water Supply Use



- Irrigation **94%**
- Industry <1%
- Stockwater 1%
- Municipal 5%
- Recreation <1%



KWO Planner - Kirk Tjelmeland
kirk.tjelmeland@kwo.ks.gov

30%

of the total nutrient load in Republican River Basin originates from Nebraska

KBID project to eliminate open canals have saved over **1,700 acre-feet** of water per year since 2017



Collaboration between KDWPT and NCCED led to the new 10.5 year contract with the

Almena Irrigation District

