

RED HILLS

REGIONAL PLANNING AREA - AUGUST 2018


62

Total number of impaired waters in the region



A Produced Water Treatment Pilot Project study will be rescoped based on available technology and funding

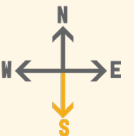
Produced water samples collected indicate chloride levels are



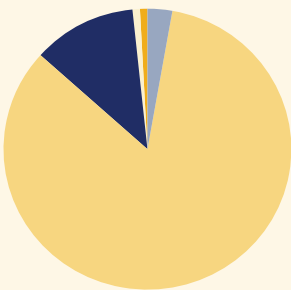
480 times over recommended drinking water levels



Located in South Central Kansas



Water Supply Use



- Irrigation 84%
- Industry 3%
- Stockwater 1%
- Municipal 12%
- Recreation 1%



KWO Planner - Diane Knowles

diane.knowles@kwo.ks.gov



Joint RAC Lower Quality Water Summit Held in Hutchinson

A RCPP Project



is underway to evaluate eastern red cedar effects on stream base flows

Funding towards conservation practices available for targeted areas through EQIP

